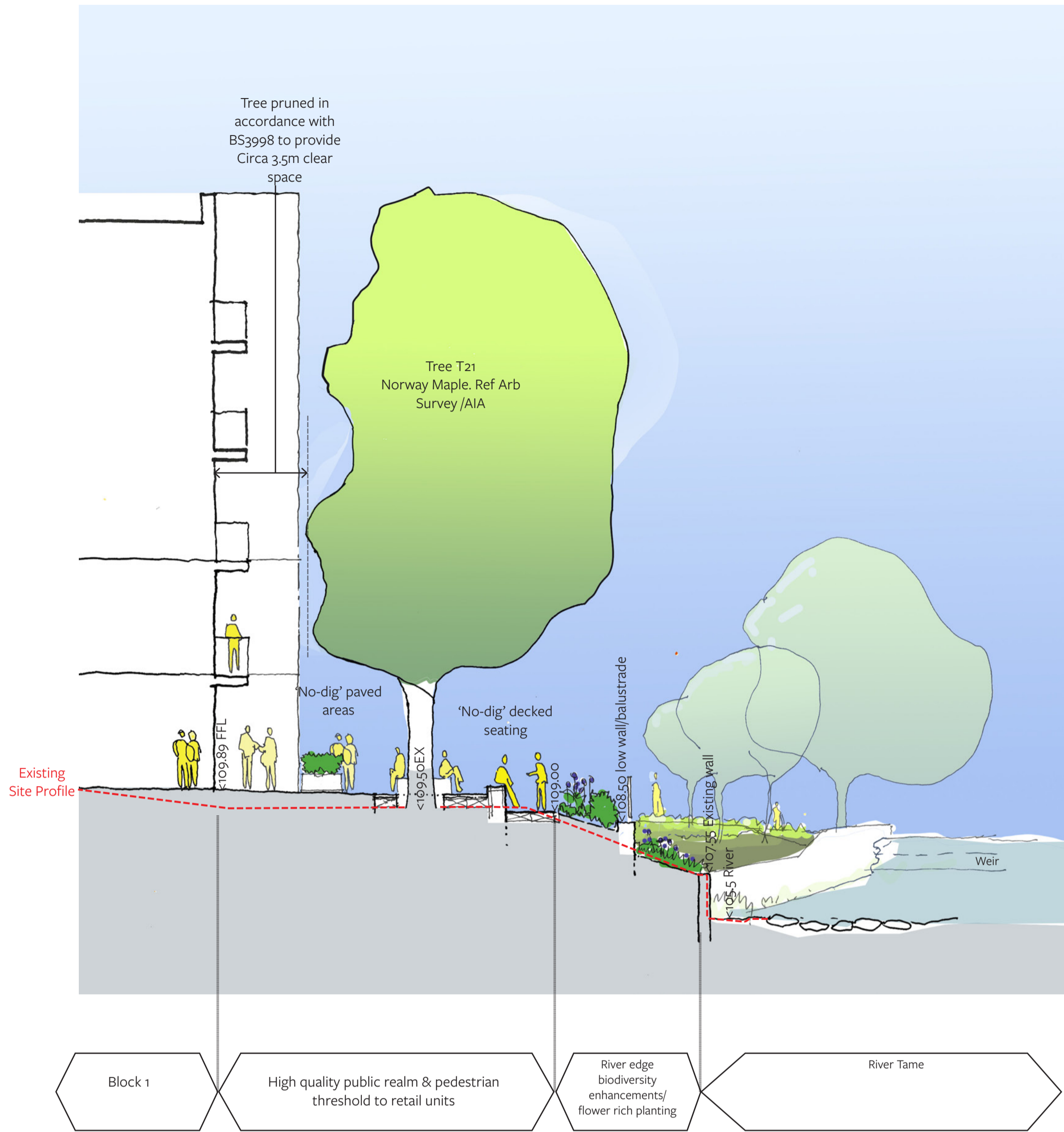
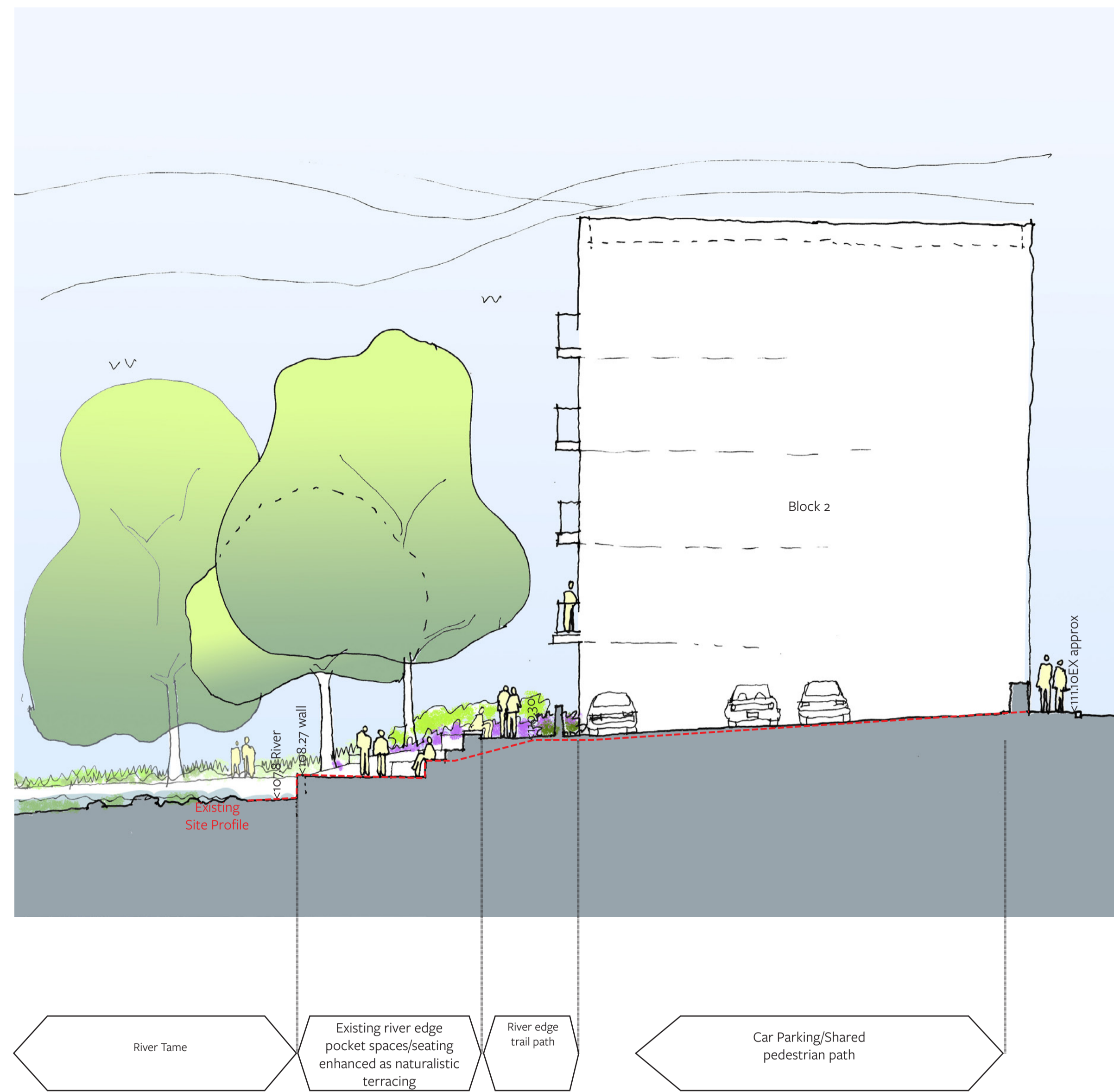


Section 1 1:100 Scale



Section 2 1:125 Scale



DRAWING NOTES:

- GENERAL:**
1. COPYRIGHT OF THIS DRAWING IS VESTED IN PLINCKE AND IT MUST NOT BE COPIED OR REPRODUCED WITHOUT CONSENT.
 2. DO NOT SCALE FROM THIS DRAWING - DIMENSIONS GOVERN. IF IN DOUBT, ASK.
 3. ALL DIMENSIONS ARE IN MILLIMETRES UNLESS NOTED OTHERWISE. ONLY FIGURED DIMENSIONS ARE TO BE TAKEN FROM THIS DRAWING.
 4. ALL DIMENSIONS SHALL BE VERIFIED ON SITE BEFORE PROCEEDING WITH THE WORK. ALL CONTRACTORS MUST VISIT SITE AND BE RESPONSIBLE FOR TAKING AND CHECKING ALL DIMENSIONS RELATIVE TO THEIR WORK.
 5. PLINCKE SHALL BE NOTIFIED IMMEDIATELY, BY EMAIL, OF ANY DISCREPANCIES.
 6. PLINCKE ACCEPTS NO LIABILITY FOR ANY EXPENSE, LOSS OR DAMAGE OF WHATSOEVER NATURE AND HOWEVER ARISING FROM ANY VARIATION MADE TO THIS DRAWING OR IN THE EXECUTION OF THE WORK TO WHICH IT RELATES WHICH HAS NOT BEEN REFERRED TO THEM AND PRIOR APPROVAL OBTAINED.
 7. ALL PLINCKE DRAWINGS TO BE READ IN CONJUNCTION WITH ALL RELEVANT ARCHITECTURAL, CAS ENGINEERS AND M&E ENGINEERS DRAWINGS AND SPECIFICATIONS.

REFERENCE FILES:

1. THIS DRAWING IS BASED ON THE FOLLOWING EXTERNAL CONSULTANTS DRAWINGS:

CONSULTANT	REFERENCE FILE	DATE RECEIVED

HEALTH, SAFETY & ENVIRONMENTAL INFORMATION:

1. IT IS ASSUMED THAT ALL WORKS ON THIS DRAWING WILL BE CARRIED OUT BY A COMPETENT CONTRACTOR AND, WHERE APPROPRIATE, WORKING TO AN APPROVED METHOD STATEMENT.
2. THIS DRAWING IS TO BE READ IN CONJUNCTION WITH ALL OTHER HAZARDS / RISKS WHICH HAVE BEEN IDENTIFIED AND RECORDED WITHIN THE PRE-CONSTRUCTION INFORMATION PACK AND / OR THE CONSTRUCTION PHASE H&S PLAN.
3. IN ADDITION TO THE HAZARDS / RISKS NORMALLY ASSOCIATED WITH THE TYPES OF WORK DETAILED ON THIS DRAWING, NOTE THE FOLLOWING:
- - - - - RISK REGISTER DETAILS

P01 STAGE 03 FIRST ISSUE SS AA 23/05/23


REV	DESCRIPTION	DRAWN	CHECK	DATE

KEY PLAN

River Edge Trail-Concept



Sketch



LOCATIONS



CLIENT

plincke.

MANCHESTER 0161 237 8223 north@plincke.com	RUGBY 0178 851 7866 midlands@plincke.com	LONDON 0207 739 3330 london@plincke.com
PROJECT TITLE RIVERSIDE DEVELOPMENT STAMFORD STREET/OLD STREET, STALYBRIDGE		STATUS S2
DRAWING TITLE RIVER EDGE LANDSCAPE STRATEGY/ SECTIONS		SCALE @ A1 As shown
PROJECT No. 0677	DRAWING No. 0677-PLI-XX-XX-DR-L-0140	DATE 05/05/23
SCALE BAR @		REVISION P01